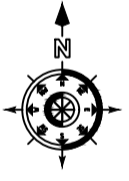


- Notes :**
1. All drawings are to be read in conjunction with all relevant Specifications, Bills of Quantities, Architectural, Services and Engineering drawings.
 2. Any discrepancies between these documents shall be brought to the attention of the Engineer.
 3. All dimensions are in millimetres, unless noted otherwise.
 4. All levels are in metres related to Ordnance Datum.
 5. Drawings are not to be scaled.
 6. The finalised layout may be subject to micro-siting due to unforeseen ground conditions. The extent of flexibility will be site specific and should generally not extend beyond 20 metres.

- Legend :**
- Planning Boundary Edged In Red
 - 10m Contour



Ordnance Survey Ireland Licence No EN 0013720
 © Ordnance Survey Ireland Government of Ireland


OSI Sheet Numbers:
 4212, 4213, 4214, 4270, 4271, 4272,
 4328, 4329, 4330, 4386, 4387, 4388.


Rev.	Date	Description	JK	CM	HBR
A	03.07.2020	Issued For Planning			
					by ch'd lapp

Project: Carrowanagowan Wind Farm

Title: Contours

Client:  COILLTE

 **Malachy Walsh and Partners**
 Consulting Engineers
 Cork | Tralee | London | Limerick

 Reen Point,
 Blennerville,
 Tralee,
 Co. Kerry. Tel: +353 (0)66 7123404
 fax: +353 (0)66 7126386
 E-mail: tralee@mwp.ie

Scale (A1)	1:10,000	Dwg. No.	19107-5004	Rev.	A
Drawn	JK	18.11.2019			
Ch'd (DO)	JK	18.11.2019			
Ch'd (Eng)	PN	18.11.2019			
Approved	JL	18.11.2019			